





-  **For your farm – Farm connect.**
Manage master data and document work. Keep track of everything with ease.
-  **For your fleet – Fleet connect.**
Easy, automatic field-based documentation.
-  **For your field – Field connect.**
Use geodata to create application maps and reference tracks.
-  **For your machine – Machine connect¹.**
Exchange data between machines and systems. Analyse output and performance. Compare machines.

CLAAS connect	Basic	Farm connect	Fleet connect	Field connect
Master data				
Master data management for fields, reference tracks, consumables and machines.		■		
Reference track planning (AB, contour)		■		■
POI management (app)		■		
Navigation to the field (app)		■		
Interface between raw machine data and partner systems (point data API)	■			
Task Management				
ISO-XML Task Management		■		
Online data transfer of ISO-XML tasks to GPS PILOT CEMIS 1200		■		
Online data transfer of ISO-XML tasks to partner systems	■			
Documentation				
Manual documentation of activities		■		
Automatically generated booking proposals		■	■	
Geodata				
Import, manage and display geodata such as yield maps, soil sample analyses, as-applied maps, etc. (ISO XML and Shape file format)		■		
Automatic cleanup and Interpolation of yield data		■		
Use current and historic satellite data to display vegetation maps and to generate potential and application maps		■		■
Create application maps on the basis of field data, e.g. yield maps, soil sample analyses, etc.		■		■
Configurator				
Create, save and edit machine configuration	■			
Request offers and demonstrations	■			